

Kent Gardens ES Boundary Study Scenarios Summary

9/18/23

Scenario	Number of Schools with Areas Changed	Estimated Students Impacted (Using SY22-23 Data, <i>Does not</i> show any phasing)	Considerations
A	5	400	<ul style="list-style-type: none"> Reduces membership at Kent Gardens ES by 248 students Eliminates Franklin Sherman ES Split Feeder Maintains Program Capacity Utilization under 100% of all schools with areas changed Does not reassign any areas within current walking zone Prevents the creation of an attendance island at Chesterbrook ES (by reassigning SPA 3103; the Merrywood on Potomac and Dogwoods at Langley neighborhoods) Does not change middle and high school boundaries
B	5	380	<ul style="list-style-type: none"> Reduces membership at Kent Gardens ES by 228 students Eliminates Franklin Sherman ES Split Feeder Maintains Program Capacity Utilization under 100% of all schools with areas changed Does not reassign any areas within current walking zone Prevents the creation of an attendance island at Chesterbrook ES (by reassigning SPA 3103; the Merrywood on Potomac and Dogwoods at Langley neighborhoods) Does not change middle and high school boundaries
C	4	299	<ul style="list-style-type: none"> Reduces membership at Kent Gardens ES by 187 students Maintains Program Capacity Utilization under 100% of all schools with areas changed Does not reassign any areas within current walking zone Does not change middle and high school boundaries
D	4	350	<ul style="list-style-type: none"> Lowers membership at Kent Gardens ES by 198 students Eliminates Franklin Sherman ES Split Feeder Maintains Program Capacity Utilization under 100% of all schools with areas changed Reassigns an area within current walking zone of Kent Gardens ES (SPA 4013 and 4014; part of Chesterbrook Gardens neighborhood) Creates an attendance island at Franklin Sherman ES (SPA 3018, 4013, and 4013; part of the Chesterbrook Gardens neighborhood) Prevents the creation of a separate attendance island at Franklin Sherman ES (by reassigning SPA 3103; the Merrywood on Potomac and Dogwoods at Langley neighborhoods) Does not change middle and high school boundaries
E	5	337	<ul style="list-style-type: none"> Lowers membership at Kent Gardens ES by 297 students Eliminates Franklin Sherman ES Split Feeder Maintains Program Capacity Utilization under 100% of all schools with areas changed Reassigns an area within current walking zone of Kent Gardens ES (SPA 4013 and 4014; part of Chesterbrook Gardens neighborhood) Creates an attendance island at Franklin Sherman ES (SPA 3103; the Merrywood on Potomac and Dogwoods at Langley neighborhoods) Does not change middle and high school boundaries

School Planning Areas	From	To	Students
3002, 3014, 3015, 3021	Kent Gardens	Franklin Sherman	210
2201	Franklin Sherman	Churchill Road	40
3103, 3023, 3106	Franklin Sherman	Chesterbrook	112
4022	Kent Gardens	Haycock	38
TOTAL			400

Scenario: **A**

Description: Reassign Broyhill-McLean Estates/Wood Crest, Chain Bridge Square, Evans Farm/Lewinsville Square, Hallcrest Heights, McLean Park Manor/Stoneleigh and northern part of McLean Manor/Rosemont areas in Kent Gardens to Franklin Sherman; Ballantrae Farms/Langley Farms, Clearview Manor/Evermay/Lynwood, Downscrest, Madison of McLean/Merryhill, and Walter Heights areas of Franklin Sherman north of Route 123 to Churchill Road; Dogwoods at Langley, Merrywood on Potomac, and Ranleigh/Westmont areas of Franklin Sherman to Chesterbrook; northwestern Birchwood/Dana Heights/El Nido, Brookhaven/Dominion Woods/Forest Villa, and western Bryn Mawr/McLean Woods areas of Franklin Sherman to Chesterbrook; Brooks Square/McLean Province/Montevideo Square and Lambiance of McLean areas of Kent Gardens to Haycock.

Notes: French Immersion remains at Kent Gardens ES.
Middle and high school boundaries do not change.

Projected student estimates do not show phasing.

Facility		SY 2022-23					Student Adjustment			Projected Membership					Projected Program Capacity Utilization					
School	Design Capacity	Program Capacity	Member-ship	Program Capacity Utilization	Temporary Class-rooms	Modular Class-rooms	In	Out	Net	SY 23-24	SY 24-25	SY 25-26	SY 26-27	SY 27-28	SY 23-24	SY 24-25	SY 25-26	SY 26-27	SY 27-28	
Kent Gardens	896	848	1,023	121%	13	0	-	-	-	1,017	1,024	1,018	1,022	1,016	120%	121%	120%	121%	120%	
Chesterbrook	700	682	527	77%	4	0	-	-	-	511	481	448	448	435	75%	71%	66%	66%	64%	
Churchill Road ¹	924	701	605	86%	2	10	-	-	-	589	575	572	586	582	84%	82%	82%	84%	83%	
Franklin Sherman	504	435	337	77%	0	0	-	-	-	343	341	336	347	358	79%	78%	77%	80%	82%	
Spring Hill	1,260	1,037	866	84%	0	0	-	-	-	859	898	915	901	919	83%	87%	88%	87%	89%	
Haycock ¹	932	916	869	95%	4	0	-	-	-	819	803	832	824	842	89%	88%	91%	90%	92%	
Adjusted	Kent Gardens	896	848	775	91%	13	0	0	248	-248	769	776	770	774	768	91%	92%	91%	91%	91%
	Chesterbrook	700	682	639	94%	4	0	112	0	112	623	593	560	560	547	91%	87%	82%	82%	80%
	Churchill Road ¹	924	701	645	92%	2	10	40	0	40	629	615	612	626	622	90%	88%	87%	89%	89%
	Franklin Sherman	504	435	395	91%	0	0	210	152	58	401	399	394	405	416	92%	92%	91%	93%	96%
	Spring Hill	1,260	1,037	866	84%	0	0	0	0	0	859	898	915	901	919	83%	87%	88%	87%	89%
	Haycock ¹	932	916	907	99%	4	0	38	0	38	857	841	870	862	880	94%	92%	95%	94%	96%

¹ School is a general education school and an AAP center.

Sources:

1. FCPS, *Certified Membership*, September 2022.
2. FCPS, *Projections*, Fall 2022.
3. FCPS Office of Facilities Planning Services, *Capacity and Utilization Surveys*, SY 2022-23.
4. FCPS Office of Design and Construction, *Trailer Asset Report*, September 2022.

Notes:

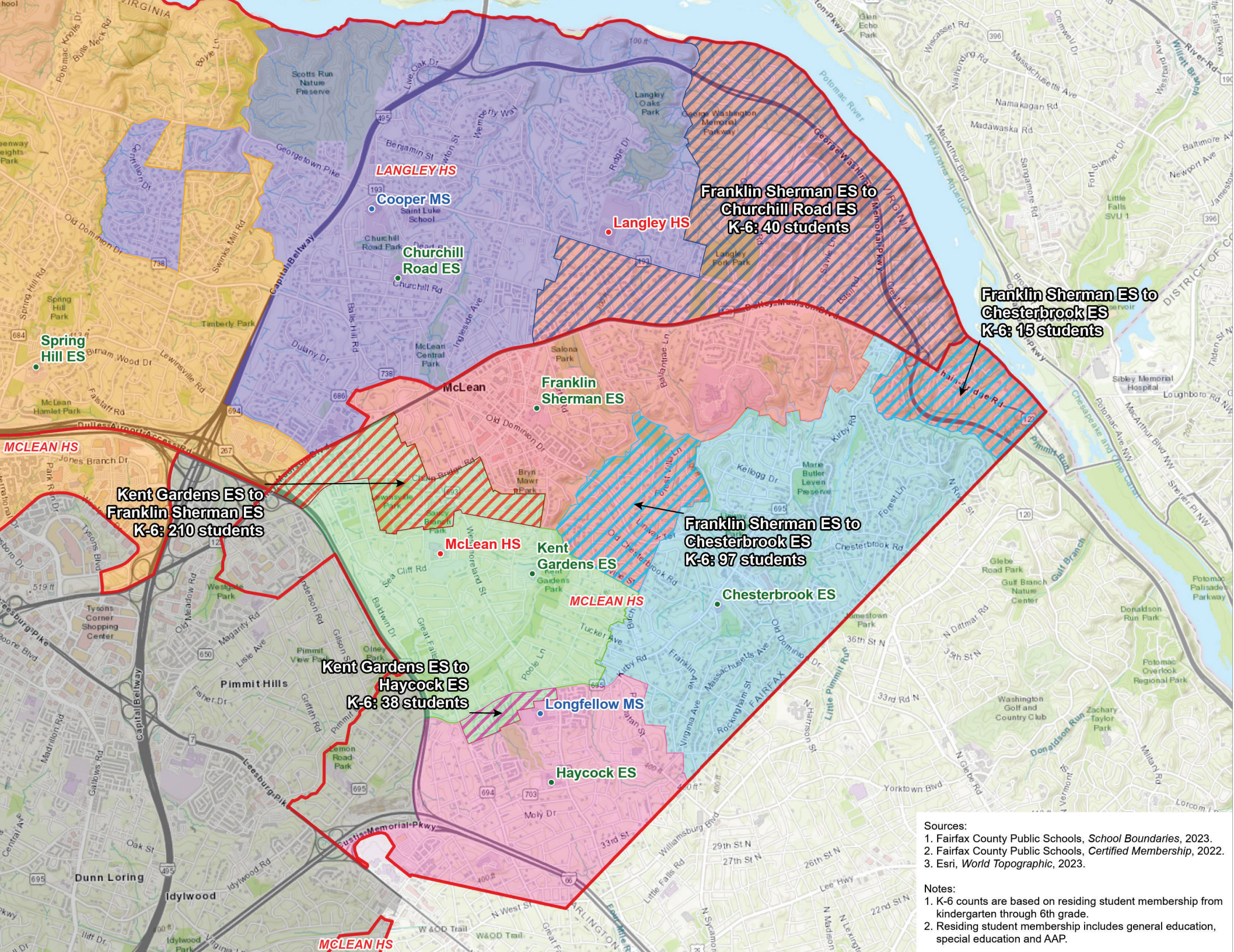
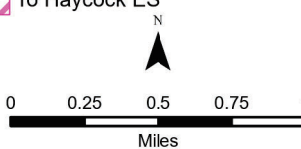
1. Student adjustment considers all residing students and does not factor in transfers to other schools.
2. Student adjustment includes special education and AAP students.

Kent Gardens ES Boundary Study

Scenario A



- Elementary Schools
- Middle Schools
- High Schools
- ▭ High School Boundaries
- Current Elementary School Boundaries
 - ▭ Chesterbrook ES
 - ▭ Churchill Road ES
 - ▭ Franklin Sherman ES
 - ▭ Haycock ES
 - ▭ Kent Gardens ES
 - ▭ Spring Hill ES
 - ▭ Other Elementary School Boundaries
- Proposed Areas to be Reassigned
 - ▨ To Chesterbrook ES
 - ▨ To Churchill Road ES
 - ▨ To Franklin Sherman ES
 - ▨ To Haycock ES



Sources:
1. Fairfax County Public Schools, *School Boundaries*, 2023.
2. Fairfax County Public Schools, *Certified Membership*, 2022.
3. Esri, *World Topographic*, 2023.

Notes:
1. K-6 counts are based on residing student membership from kindergarten through 6th grade.
2. Residing student membership includes general education, special education and AAP.

Kent Gardens ES Boundary Study AAP Map Scenario A



- ★ Elementary Schools with AAP Centers
- Elementary Schools
- Middle Schools
- High Schools

Current Elementary School Boundaries

Proposed Areas to be Reassigned


 To Churchill Road ES AAP

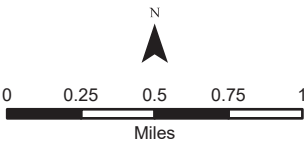
 To Haycock ES AAP

Current ES AAP Boundaries

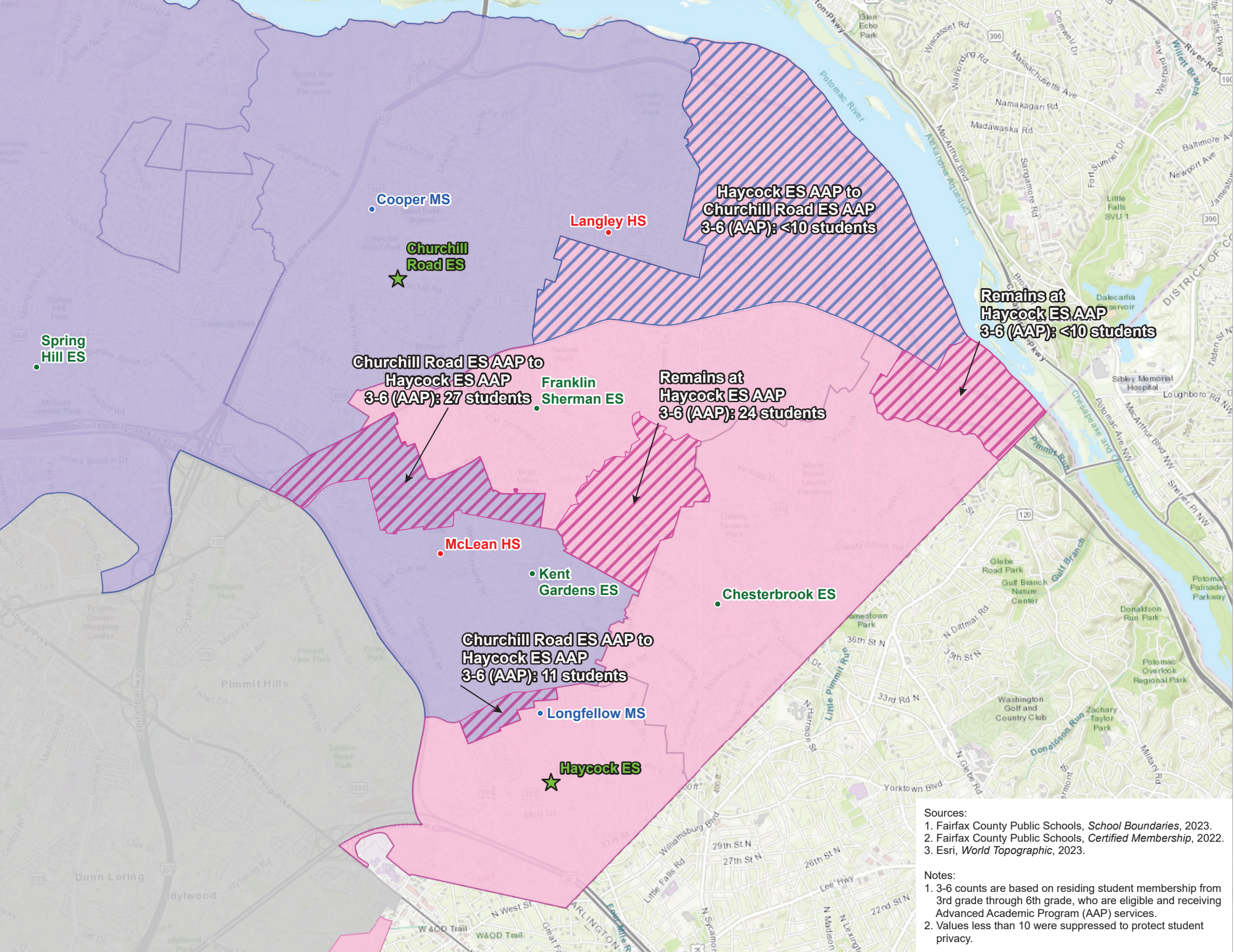
 Churchill Road ES AAP

 Haycock ES AAP

 Other Elementary School AAP Boundaries



Fairfax County Public Schools
Office of Facilities Planning Services
September 2023



Sources:
1. Fairfax County Public Schools, *School Boundaries*, 2023.
2. Fairfax County Public Schools, *Certified Membership*, 2022.
3. Esri, *World Topographic*, 2023.

Notes:
1. 3-6 counts are based on residing student membership from 3rd grade through 6th grade, who are eligible and receiving Advanced Academic Program (AAP) services.
2. Values less than 10 were suppressed to protect student privacy.

School Planning Areas	From	To	Students
3002, 3013, 3014, 3015	Kent Gardens	Franklin Sherman	190
2201	Franklin Sherman	Churchill Road	40
3103, 3023, 3106	Franklin Sherman	Chesterbrook	112
4022	Kent Gardens	Haycock	38
TOTAL			380

Scenario: B

Description: Reassign Broyhill-McLean Estates/Wood Crest, Chain Bridge Square, Evans Farm/Lewinsville Square, Hallcrest Heights, McLean Park Manor/Stoneleigh, McLean Commons, Hunting Ridge, and northern areas of McLean West/Lewinsville Heights in Kent Gardens to Franklin Sherman; Ballantrae Farms/Langley Farms, Clearview Manor/Evermay/Lynwood, Downscresc, Madison of McLean/Merryhill, Walter Heights areas of Franklin Sherman north of Route 123 to Churchill Road; Dogwoods at Langley, Merrywood on Potomac, and Ranleigh/Westmont areas of Franklin Sherman to Chesterbrook; northwestern Birchwood/Dana Heights/El Nido, Brookhaven/Dominion Woods/Forest Villa, and western Bryn Mawr/McLean Woods areas of Franklin Sherman to Chesterbrook; Brooks Square/McLean Province/Montevideo Square and Lambiance of McLean areas of Kent Gardens to Haycock.

Notes: French Immersion remains at Kent Gardens ES.
Middle and high school boundaries do not change.

Projected student estimates do not show phasing.

Facility		SY 2022-23					Student Adjustment			Projected Membership					Projected Program Capacity Utilization				
School	Design Capacity	Program Capacity	Member-ship	Program Capacity Utilization	Temporary Class-rooms	Modular Class-rooms	In	Out	Net	SY 23-24	SY 24-25	SY 25-26	SY 26-27	SY 27-28	SY 23-24	SY 24-25	SY 25-26	SY 26-27	SY 27-28
Kent Gardens	896	848	1,023	121%	13	0	-	-	-	1,017	1,024	1,018	1,022	1,016	120%	121%	120%	121%	120%
Chesterbrook	700	682	527	77%	4	0	-	-	-	511	481	448	448	435	75%	71%	66%	66%	64%
Churchill Road ¹	924	701	605	86%	2	10	-	-	-	589	575	572	586	582	84%	82%	82%	84%	83%
Franklin Sherman	504	435	337	77%	0	0	-	-	-	343	341	336	347	358	79%	78%	77%	80%	82%
Spring Hill	1,260	1,037	866	84%	0	0	-	-	-	859	898	915	901	919	83%	87%	88%	87%	89%
Haycock ¹	932	916	869	95%	4	0	-	-	-	819	803	832	824	842	89%	88%	91%	90%	92%
Kent Gardens	896	848	795	94%	13	0	0	228	-228	789	796	790	794	788	93%	94%	93%	94%	93%
Chesterbrook	700	682	639	94%	4	0	112	0	112	623	593	560	560	547	91%	87%	82%	82%	80%
Churchill Road ¹	924	701	645	92%	2	10	40	0	40	629	615	612	626	622	90%	88%	87%	89%	89%
Franklin Sherman	504	435	375	86%	0	0	190	152	38	381	379	374	385	396	88%	87%	86%	89%	91%
Spring Hill	1,260	1,037	866	84%	0	0	0	0	0	859	898	915	901	919	83%	87%	88%	87%	89%
Haycock ¹	932	916	907	99%	4	0	38	0	38	857	841	870	862	880	94%	92%	95%	94%	96%

¹ School is a general education school and an AAP center.

Sources:

1. FCPS, *Certified Membership*, September 2022.
2. FCPS, *Projections*, Fall 2022.
3. FCPS Office of Facilities Planning Services, *Capacity and Utilization Surveys*, SY 2022-23.
4. FCPS Office of Design and Construction, *Trailer Asset Report*, September 2022.

Notes:

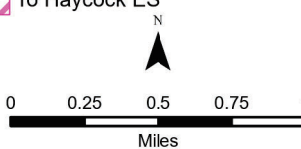
1. Student adjustment considers all residing students and does not factor in transfers to other schools.
2. Student adjustment includes special education and AAP students.

Kent Gardens ES Boundary Study

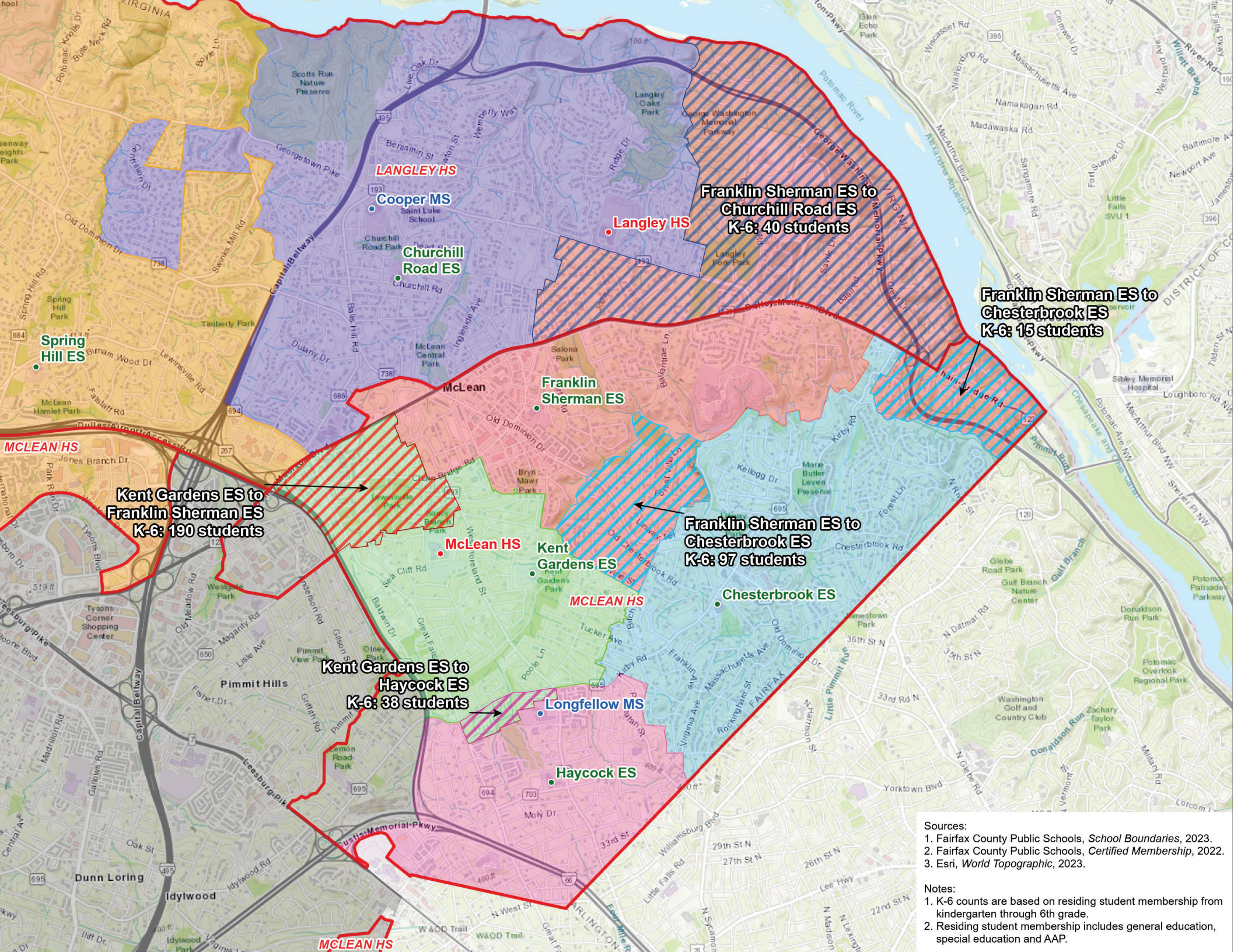
Scenario B



- Elementary Schools
- Middle Schools
- High Schools
- ▭ High School Boundaries
- Current Elementary School Boundaries
 - ▭ Chesterbrook ES
 - ▭ Churchill Road ES
 - ▭ Franklin Sherman ES
 - ▭ Haycock ES
 - ▭ Kent Gardens ES
 - ▭ Spring Hill ES
 - ▭ Other Elementary School Boundaries
- Proposed Areas to be Reassigned
 - ▨ To Chesterbrook ES
 - ▨ To Churchill Road ES
 - ▨ To Franklin Sherman ES
 - ▨ To Haycock ES



Fairfax County Public Schools
Office of Facilities Planning Services
September 2023



Sources:
1. Fairfax County Public Schools, *School Boundaries*, 2023.
2. Fairfax County Public Schools, *Certified Membership*, 2022.
3. Esri, *World Topographic*, 2023.

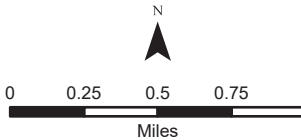
Notes:
1. K-6 counts are based on residing student membership from kindergarten through 6th grade.
2. Residing student membership includes general education, special education and AAP.

Kent Gardens ES Boundary Study

AAP Map Scenario B

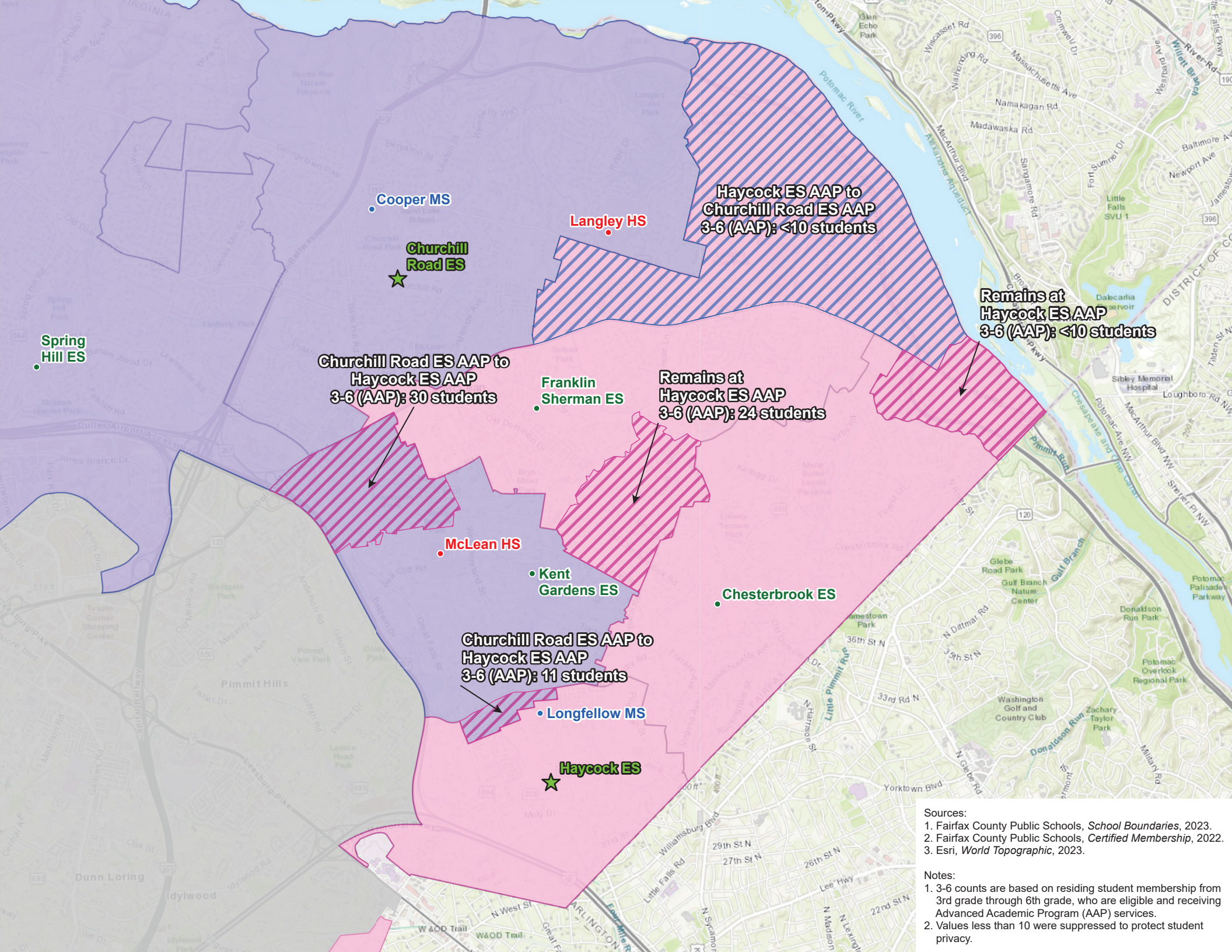


- ★ Elementary Schools with AAP Centers
- Elementary Schools
- Middle Schools
- High Schools
- Current Elementary School Boundaries
- Proposed Areas to be Reassigned
 - ▨ To Churchill Road ES AAP
 - ▨ To Haycock ES AAP
- Current ES AAP Boundaries
 - Churchill Road ES AAP
 - Haycock ES AAP
 - Other Elementary School AAP Boundaries



Sources:
1. Fairfax County Public Schools, *School Boundaries*, 2023.
2. Fairfax County Public Schools, *Certified Membership*, 2022.
3. Esri, *World Topographic*, 2023.

Notes:
1. 3-6 counts are based on residing student membership from 3rd grade through 6th grade, who are eligible and receiving Advanced Academic Program (AAP) services.
2. Values less than 10 were suppressed to protect student privacy.



School Planning Areas	From	To	Students
3002, 3014, 3015	Kent Gardens	Franklin Sherman	149
3103, 3023, 3106	Franklin Sherman	Chesterbrook	112
4022	Kent Gardens	Haycock	38
TOTAL			299

Scenario: **C**

Description: Reassign Broyhill-McLean Estates/Wood Crest, Chain Bridge Square, Evans Farm/Lewinsville Square, Hallcrest Heights, McLean Park Manor/Stoneleigh and northeastern part of McLean West/Lewinsville Heights areas in Kent Gardens to Franklin Sherman; northwestern Birchwood/Dana Heights/El Nido, Brookhaven/Dominion Woods/Forest Villa, and western Bryn Mawr/McLean Woods areas of Franklin Sherman to Chesterbrook; Dogwoods at Langley, Merrywood on Potomac, and Ranleigh/Westmont areas of Franklin Sherman to Chesterbrook; Brooks Square/McLean Province/Montevideo Square and Lambiance of McLean areas of Kent Gardens to Haycock.

Notes: French Immersion remains at Kent Gardens ES.
Middle and high school boundaries do not change.

Facility		SY 2022-23					Student Adjustment			Projected Membership					Projected Program Capacity Utilization				
School	Design Capacity	Program Capacity	Member-ship	Program Capacity Utilization	Temporary Class-rooms	Modular Class-rooms	In	Out	Net	SY 23-24	SY 24-25	SY 25-26	SY 26-27	SY 27-28	SY 23-24	SY 24-25	SY 25-26	SY 26-27	SY 27-28
Kent Gardens	896	848	1,023	121%	13	0	-	-	-	1,017	1,024	1,018	1,022	1,016	120%	121%	120%	121%	120%
Chesterbrook	700	682	527	77%	4	0	-	-	-	511	481	448	448	435	75%	71%	66%	66%	64%
Churchill Road ¹	924	701	605	86%	2	10	-	-	-	589	575	572	586	582	84%	82%	82%	84%	83%
Franklin Sherman	504	435	337	77%	0	0	-	-	-	343	341	336	347	358	79%	78%	77%	80%	82%
Spring Hill	1,260	1,037	866	84%	0	0	-	-	-	859	898	915	901	919	83%	87%	88%	87%	89%
Haycock ¹	932	916	869	95%	4	0	-	-	-	819	803	832	824	842	89%	88%	91%	90%	92%
Kent Gardens	896	848	836	99%	13	0	0	187	-187	830	837	831	835	829	98%	99%	98%	98%	98%
Chesterbrook	700	682	639	94%	4	0	112	0	112	623	593	560	560	547	91%	87%	82%	82%	80%
Churchill Road ¹	924	701	605	86%	2	10	0	0	0	589	575	572	586	582	84%	82%	82%	84%	83%
Franklin Sherman	504	435	374	86%	0	0	149	112	37	380	378	373	384	395	87%	87%	86%	88%	91%
Spring Hill	1,260	1,037	866	84%	0	0	0	0	0	859	898	915	901	919	83%	87%	88%	87%	89%
Haycock ¹	932	916	907	99%	4	0	38	0	38	857	841	870	862	880	94%	92%	95%	94%	96%

¹ School is a general education school and an AAP center.

Sources:

1. FCPS, *Certified Membership*, September 2022.
2. FCPS, *Projections*, Fall 2022.
3. FCPS Office of Facilities Planning Services, *Capacity and Utilization Surveys*, SY 2022-23.
4. FCPS Office of Design and Construction, *Trailer Asset Report*, September 2022.

Notes:

1. Student adjustment considers all residing students and does not factor in transfers to other schools.
2. Student adjustment includes special education and AAP students.

Kent Gardens ES Boundary Study

Scenario C



- Elementary Schools
- Middle Schools
- High Schools

High School Boundaries

Current Elementary School Boundaries

Chesterbrook ES

Churchill Road ES

Franklin Sherman ES

Haycock ES

Kent Gardens ES

Spring Hill ES

Other Elementary School Boundaries

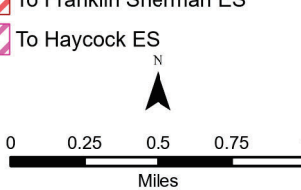
Proposed Areas to be Reassigned

To Chesterbrook ES

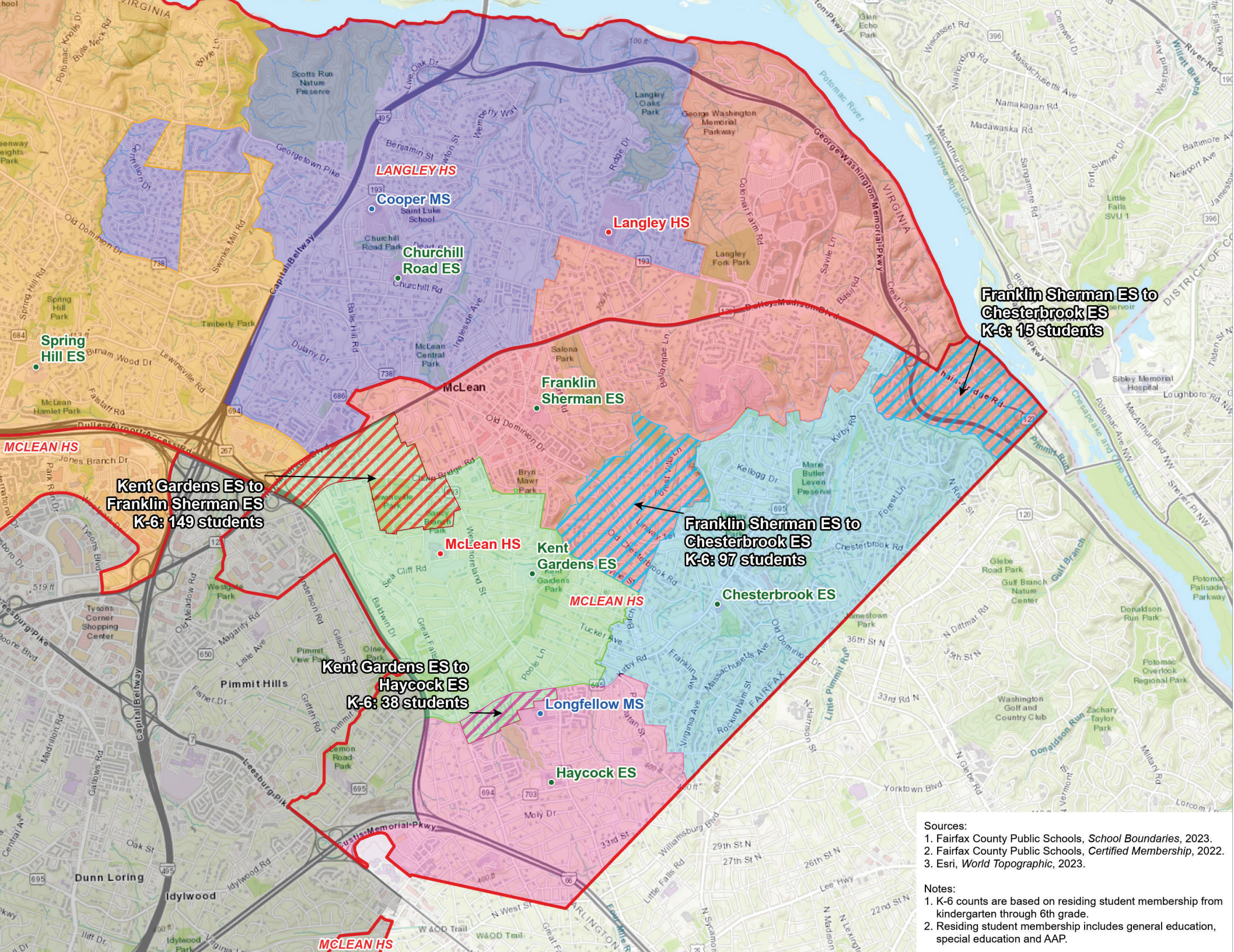
To Churchill Road ES

To Franklin Sherman ES

To Haycock ES



Fairfax County Public Schools
Office of Facilities Planning Services
September 2023



Sources:
1. Fairfax County Public Schools, *School Boundaries*, 2023.
2. Fairfax County Public Schools, *Certified Membership*, 2022.
3. Esri, *World Topographic*, 2023.

Notes:
1. K-6 counts are based on residing student membership from kindergarten through 6th grade.
2. Residing student membership includes general education, special education and AAP.

Kent Gardens ES Boundary Study

AAP Map Scenario C



- ★ Elementary Schools with AAP Centers
- Elementary Schools
- Middle Schools
- High Schools

Current Elementary School Boundaries

Proposed Areas to be Reassigned

To Churchill Road ES AAP

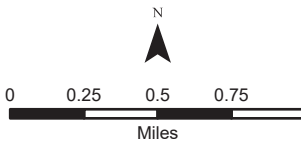
To Haycock ES AAP

Current ES AAP Boundaries

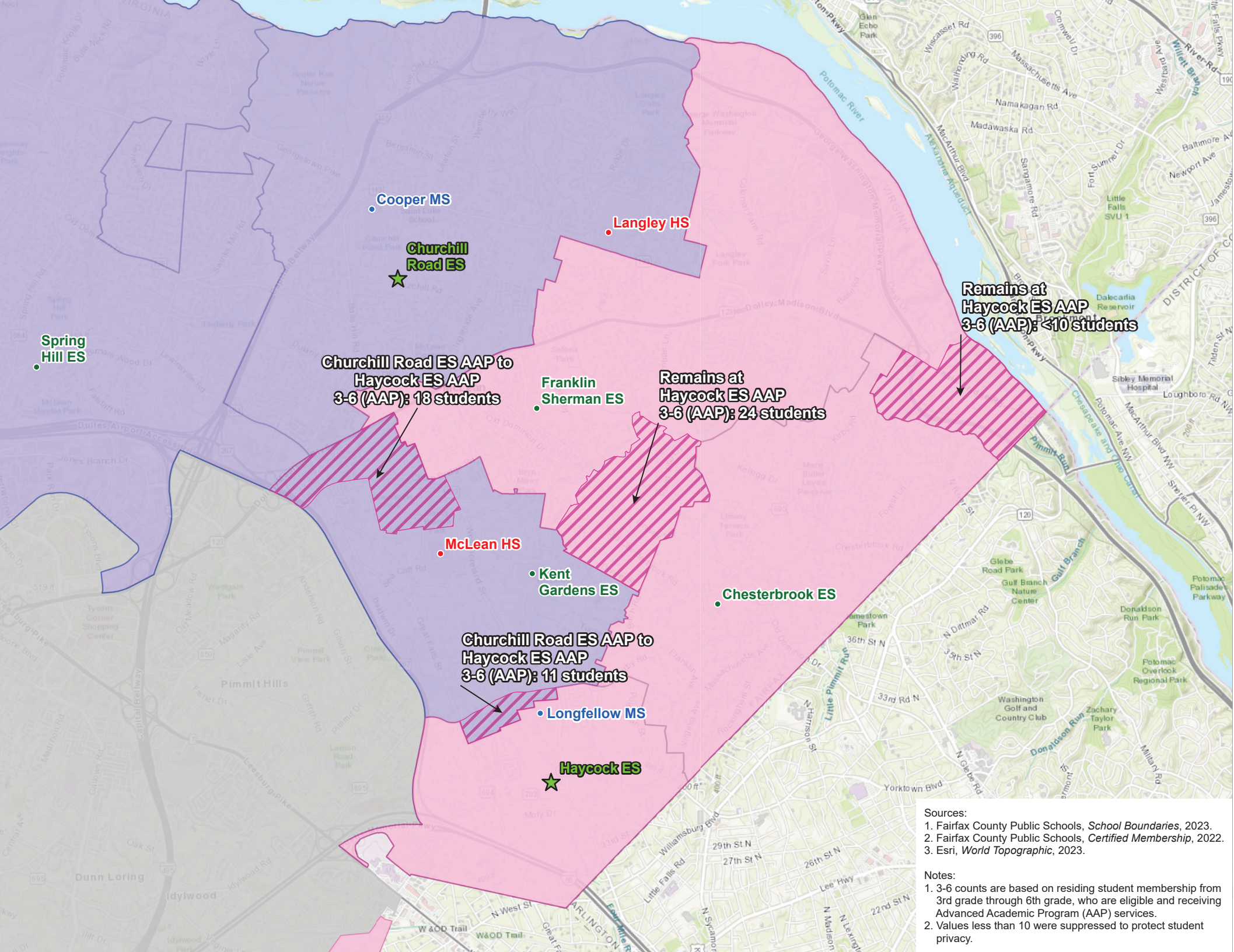
Churchill Road ES AAP

Haycock ES AAP

Other Elementary School AAP Boundaries



Fairfax County Public Schools
Office of Facilities Planning Services
September 2023



Sources:
1. Fairfax County Public Schools, *School Boundaries*, 2023.
2. Fairfax County Public Schools, *Certified Membership*, 2022.
3. Esri, *World Topographic*, 2023.

Notes:
1. 3-6 counts are based on residing student membership from 3rd grade through 6th grade, who are eligible and receiving Advanced Academic Program (AAP) services.
2. Values less than 10 were suppressed to protect student privacy.

School Planning Areas	From	To	Students
3002, 3018, 4013, 4014	Kent Gardens	Franklin Sherman	198
2201	Franklin Sherman	Churchill Road	40
3103, 3023, 3106	Franklin Sherman	Chesterbrook	112
TOTAL			350

Scenario: D

Description: Reassign Broyhill-McLean Estates/Wood Crest, Chain Bridge Square, and Evans Farm/Lewinsville Square areas in Kent Gardens to Franklin Sherman; northwestern Birchwood/Dana Heights/EI Nido, Brookhaven/Dominion Woods/Forest Villa, and western Bryn Mawr/McLean Woods areas of Franklin Sherman to Chesterbrook; southwestern Birchwood/Dana Heights/EI Nido and western Chesterbrook Gardens/Kent Gardens areas of Kent Gardens to Franklin Sherman; Dogwoods at Langley, Merrywood on Potomac, and Ranleigh/Westmont areas of Franklin Sherman to Chesterbrook; Brooks Square/McLean Province/Montevideo Square and Lambiance of McLean areas of Kent Gardens to Haycock.

Notes: French Immersion remains at Kent Gardens ES.
Middle and high school boundaries do not change.

Projected student estimates do not show phasing.

Facility		SY 2022-23					Student Adjustment			Projected Membership					Projected Program Capacity Utilization					
School	Design Capacity	Program Capacity	Member-ship	Program Capacity Utilization	Temporary Class-rooms	Modular Class-rooms	In	Out	Net	SY 23-24	SY 24-25	SY 25-26	SY 26-27	SY 27-28	SY 23-24	SY 24-25	SY 25-26	SY 26-27	SY 27-28	
Kent Gardens	896	848	1,023	121%	13	0	-	-	-	1,017	1,024	1,018	1,022	1,016	120%	121%	120%	121%	120%	
Chesterbrook	700	682	527	77%	4	0	-	-	-	511	481	448	448	435	75%	71%	66%	66%	64%	
Churchill Road ¹	924	701	605	86%	2	10	-	-	-	589	575	572	586	582	84%	82%	82%	84%	83%	
Franklin Sherman	504	435	337	77%	0	0	-	-	-	343	341	336	347	358	79%	78%	77%	80%	82%	
Spring Hill	1,260	1,037	866	84%	0	0	-	-	-	859	898	915	901	919	83%	87%	88%	87%	89%	
Haycock ¹	932	916	869	95%	4	0	-	-	-	819	803	832	824	842	89%	88%	91%	90%	92%	
Adjusted	Kent Gardens	896	848	825	97%	13	0	0	198	-198	819	826	820	824	818	97%	97%	97%	97%	96%
	Chesterbrook	700	682	639	94%	4	0	112	0	112	623	593	560	560	547	91%	87%	82%	82%	80%
	Churchill Road ¹	924	701	645	92%	2	10	40	0	40	629	615	612	626	622	90%	88%	87%	89%	89%
	Franklin Sherman	504	435	383	88%	0	0	198	152	46	389	387	382	393	404	89%	89%	88%	90%	93%
	Spring Hill	1,260	1,037	866	84%	0	0	0	0	0	859	898	915	901	919	83%	87%	88%	87%	89%
	Haycock ¹	932	916	869	95%	4	0	0	0	0	819	803	832	824	842	89%	88%	91%	90%	92%

¹ School is a general education school and an AAP center.

Sources:

1. FCPS, *Certified Membership*, September 2022.
2. FCPS, *Projections*, Fall 2022.
3. FCPS Office of Facilities Planning Services, *Capacity and Utilization Surveys*, SY 2022-23.
4. FCPS Office of Design and Construction, *Trailer Asset Report*, September 2022.

Notes:

1. Student adjustment considers all residing students and does not factor in transfers to other schools.
2. Student adjustment includes special education and AAP students.

Kent Gardens ES Boundary Study

Scenario D



- Elementary Schools
- Middle Schools
- High Schools

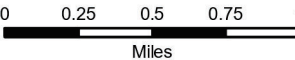
High School Boundaries

Current Elementary School Boundaries

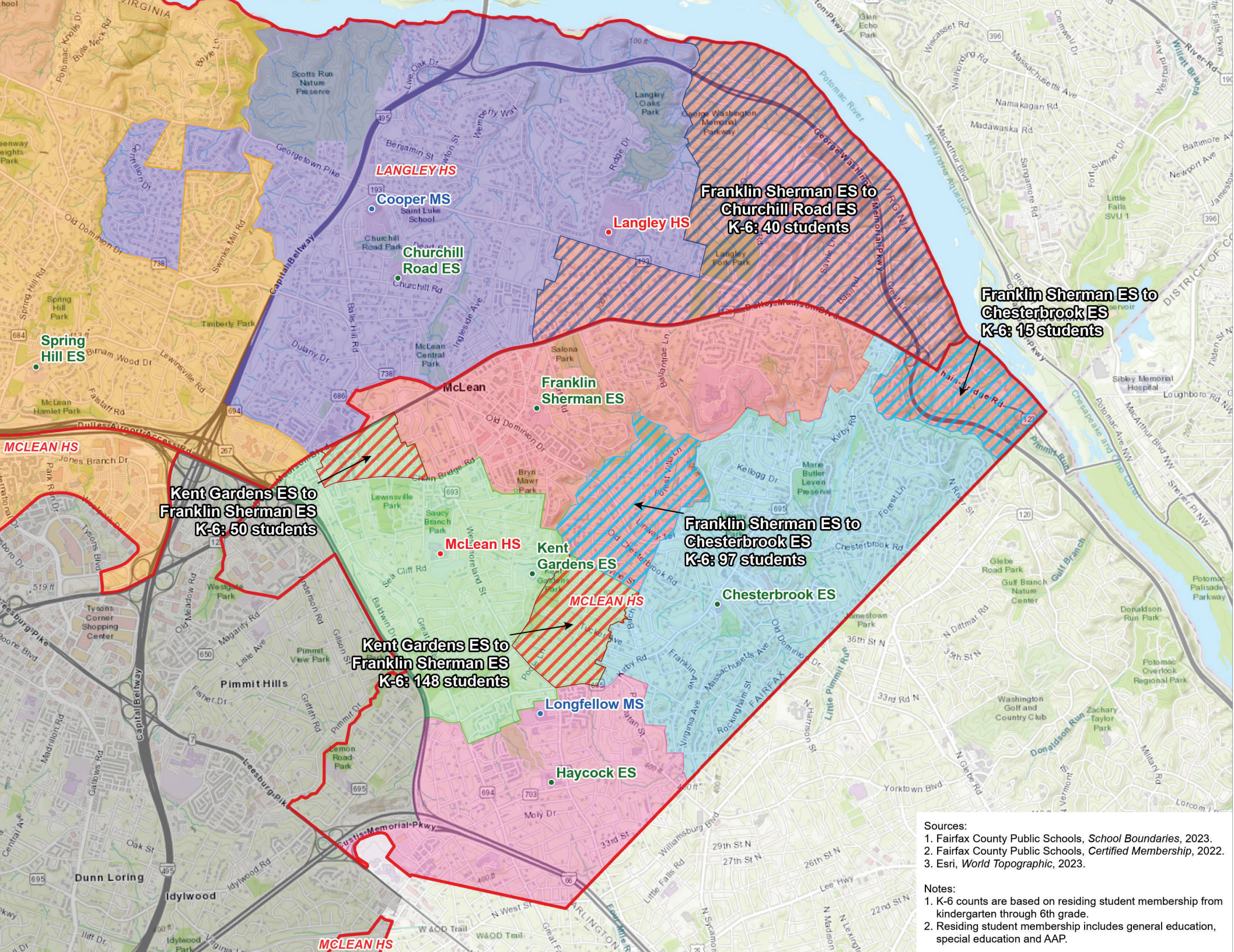
- Chesterbrook ES
- Churchill Road ES
- Franklin Sherman ES
- Haycock ES
- Kent Gardens ES
- Spring Hill ES
- Other Elementary School Boundaries

Proposed Areas to be Reassigned

- To Chesterbrook ES
- To Churchill Road ES
- To Franklin Sherman ES
- To Haycock ES



Fairfax County Public Schools
Office of Facilities Planning Services
September 2023



Sources:
1. Fairfax County Public Schools, *School Boundaries*, 2023.
2. Fairfax County Public Schools, *Certified Membership*, 2022.
3. Esri, *World Topographic*, 2023.

Notes:
1. K-6 counts are based on residing student membership from kindergarten through 6th grade.
2. Residing student membership includes general education, special education and AAP.

Kent Gardens ES
Boundary Study
AAP Map
Scenario D



- ★ Elementary Schools with AAP Centers
- Elementary Schools
- Middle Schools
- High Schools

Current Elementary School Boundaries

Proposed Areas to be Reassigned

▨ To Churchill Road ES AAP

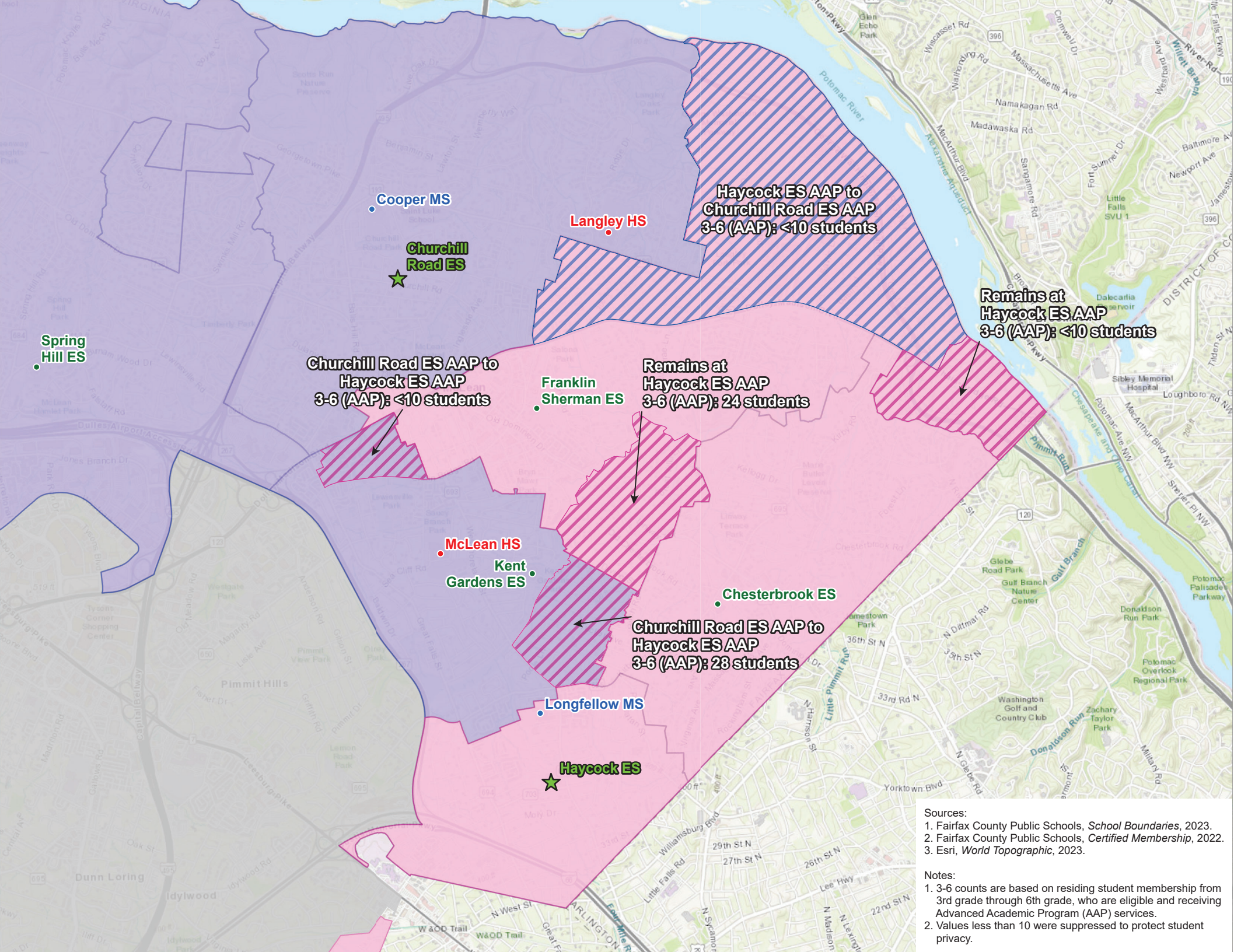
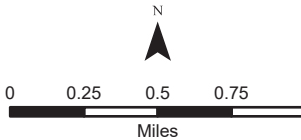
▨ To Haycock ES AAP

Current ES AAP Boundaries

Churchill Road ES AAP

Haycock ES AAP

Other Elementary School AAP Boundaries



Sources:
1. Fairfax County Public Schools, *School Boundaries*, 2023.
2. Fairfax County Public Schools, *Certified Membership*, 2022.
3. Esri, *World Topographic*, 2023.

Notes:
1. 3-6 counts are based on residing student membership from 3rd grade through 6th grade, who are eligible and receiving Advanced Academic Program (AAP) services.
2. Values less than 10 were suppressed to protect student privacy.

School Planning Areas	From	To	Students
3002, 3021	Kent Gardens	Franklin Sherman	111
3018, 4013, 4014	Kent Gardens	Chesterbrook	148
2201	Franklin Sherman	Churchill Road	40
4022	Kent Gardens	Haycock	38
TOTAL			337

Scenario: E

Description: Reassign Broyhill-McLean Estates/Wood Crest, Chain Bridge Square, Evans Farm/Lewinsville Square and northern part of McLean Manor/Rosemont areas in Kent Gardens to Franklin Sherman; Ballantrae Farms/Langley Farms, Clearview Manor/Evermay/Lynwood, Downscresc, Madison of McLean/Merryhill, and Walter Heights areas of Franklin Sherman north of Route 123 to Churchill Road; southwestern Birchwood/Dana Heights/EI Nido and western Chesterbrook Gardens/Kent Gardens areas of Kent Gardens to Chesterbrook; Brooks Square/McLean Province/Montevideo Square and Lambiance of McLean areas of Kent Gardens to Haycock.

Notes: French Immersion remains at Kent Gardens ES.
Middle and high school boundaries do not change.

Projected student estimates do not show phasing.

Facility		SY 2022-23					Student Adjustment			Projected Membership					Projected Program Capacity Utilization					
School	Design Capacity	Program Capacity	Member-ship	Program Capacity Utilization	Temporary Class-rooms	Modular Class-rooms	In	Out	Net	SY 23-24	SY 24-25	SY 25-26	SY 26-27	SY 27-28	SY 23-24	SY 24-25	SY 25-26	SY 26-27	SY 27-28	
Kent Gardens	896	848	1,023	121%	13	0	-	-	-	1,017	1,024	1,018	1,022	1,016	120%	121%	120%	121%	120%	
Chesterbrook	700	682	527	77%	4	0	-	-	-	511	481	448	448	435	75%	71%	66%	66%	64%	
Churchill Road ¹	924	701	605	86%	2	10	-	-	-	589	575	572	586	582	84%	82%	82%	84%	83%	
Franklin Sherman	504	435	337	77%	0	0	-	-	-	343	341	336	347	358	79%	78%	77%	80%	82%	
Spring Hill	1,260	1,037	866	84%	0	0	-	-	-	859	898	915	901	919	83%	87%	88%	87%	89%	
Haycock ¹	932	916	869	95%	4	0	-	-	-	819	803	832	824	842	89%	88%	91%	90%	92%	
Adjusted	Kent Gardens	896	848	726	86%	13	0	0	297	-297	720	727	721	725	719	85%	86%	85%	85%	85%
	Chesterbrook	700	682	675	99%	4	0	148	0	148	659	629	596	596	583	97%	92%	87%	87%	85%
	Churchill Road ¹	924	701	645	92%	2	10	40	0	40	629	615	612	626	622	90%	88%	87%	89%	89%
	Franklin Sherman	504	435	408	94%	0	0	111	40	71	414	412	407	418	429	95%	95%	94%	96%	99%
	Spring Hill	1,260	1,037	866	84%	0	0	0	0	0	859	898	915	901	919	83%	87%	88%	87%	89%
	Haycock ¹	932	916	907	99%	4	0	38	0	38	857	841	870	862	880	94%	92%	95%	94%	96%

¹ School is a general education school and an AAP center.

Sources:

1. FCPS, *Certified Membership*, September 2022.
2. FCPS, *Projections*, Fall 2022.
3. FCPS Office of Facilities Planning Services, *Capacity and Utilization Surveys*, SY 2022-23.
4. FCPS Office of Design and Construction, *Trailer Asset Report*, September 2022.

Notes:

1. Student adjustment considers all residing students and does not factor in transfers to other schools.
2. Student adjustment includes special education and AAP students.

Kent Gardens ES Boundary Study

Scenario E



- Elementary Schools
- Middle Schools
- High Schools

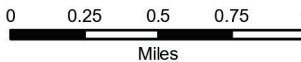
High School Boundaries

Current Elementary School Boundaries

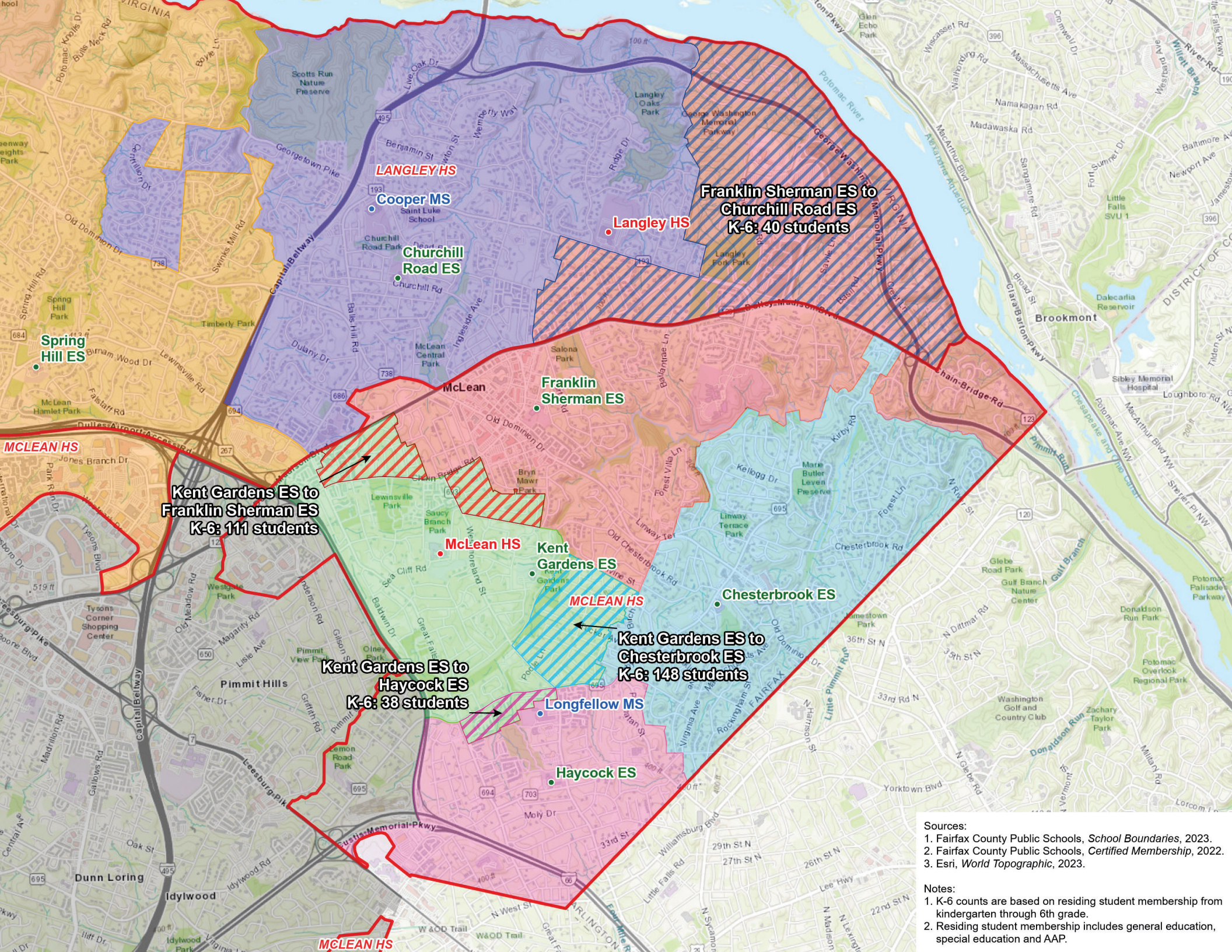
- Chesterbrook ES
- Churchill Road ES
- Franklin Sherman ES
- Haycock ES
- Kent Gardens ES
- Spring Hill ES
- Other Elementary School Boundaries

Proposed Areas to be Reassigned

- To Chesterbrook ES
- To Churchill Road ES
- To Franklin Sherman ES
- To Haycock ES



Fairfax County Public Schools
Office of Facilities Planning Services
September 2023



Sources:
1. Fairfax County Public Schools, *School Boundaries*, 2023.
2. Fairfax County Public Schools, *Certified Membership*, 2022.
3. Esri, *World Topographic*, 2023.

Notes:
1. K-6 counts are based on residing student membership from kindergarten through 6th grade.
2. Residing student membership includes general education, special education and AAP.

Kent Gardens ES Boundary Study AAP Map Scenario E



- ★ Elementary Schools with AAP Centers
- Elementary Schools
- Middle Schools
- High Schools

Current Elementary School Boundaries

Proposed Areas to be Reassigned


 To Churchill Road ES AAP

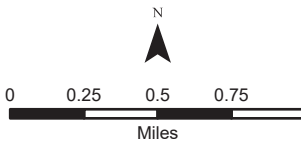
 To Haycock ES AAP

Current ES AAP Boundaries

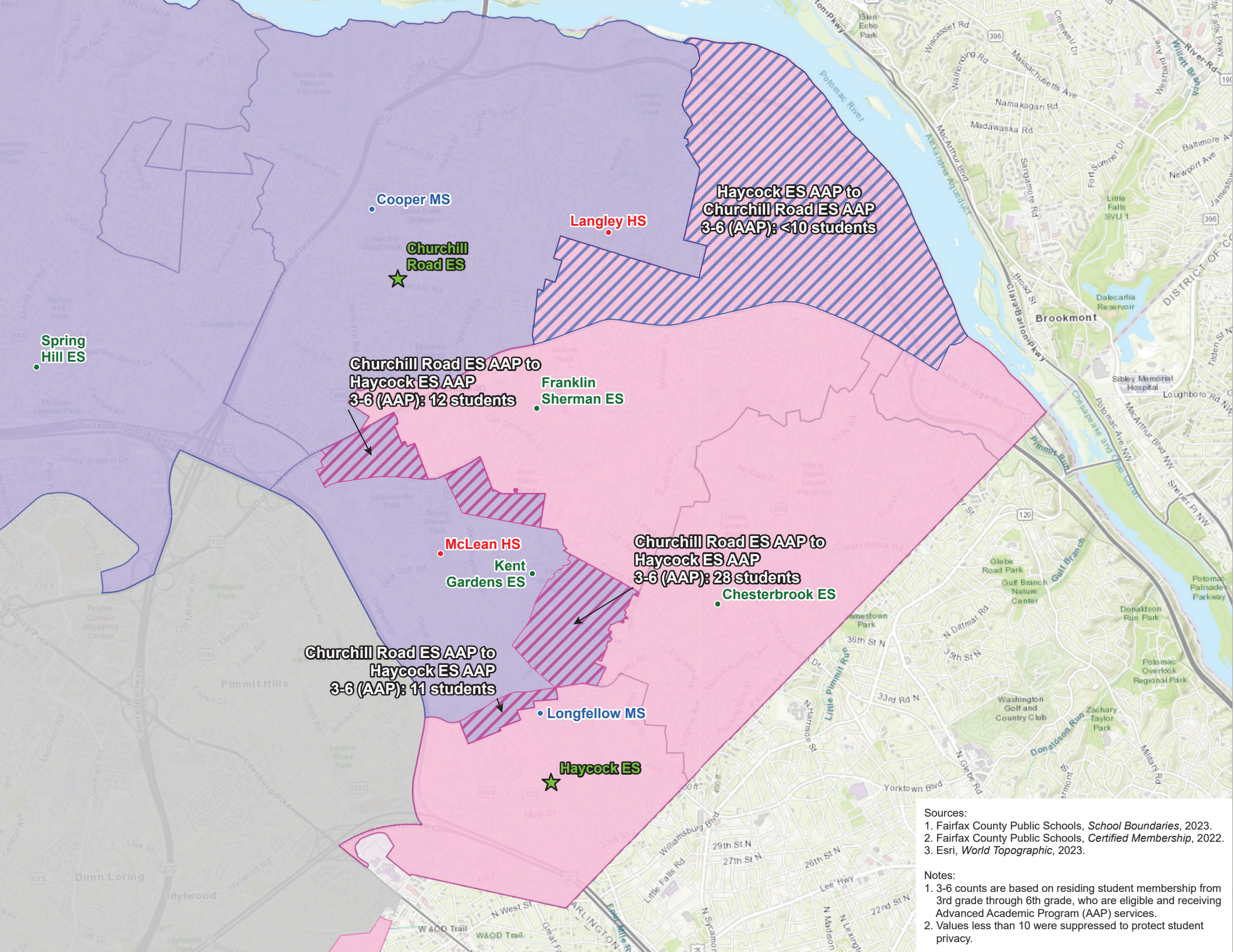
 Churchill Road ES AAP

 Haycock ES AAP

 Other Elementary School AAP Boundaries



Fairfax County Public Schools
Office of Facilities Planning Services
September 2023



Sources:
1. Fairfax County Public Schools, *School Boundaries*, 2023.
2. Fairfax County Public Schools, *Certified Membership*, 2022.
3. Esri, *World Topographic*, 2023.

Notes:
1. 3-6 counts are based on residing student membership from 3rd grade through 6th grade, who are eligible and receiving Advanced Academic Program (AAP) services.
2. Values less than 10 were suppressed to protect student privacy.